

Secretaria de Meio Ambiente e Desenvolvimento Sustentável - SEMAD

Centro de Informações Meteorológicas e Hidrológicas do Estado de Goiás - CIMEHGO

Sala de Situação de Monitoramento de Riscos e Desastres Naturais

Visite: <https://www.meioambiente.go.gov.br/cimehgo> ou <https://www.cimehgo.meioambiente.go.gov.br/>

 @cimehgo.semad

Boletim nº: 0121

Elaborado na data: 22/05/2022

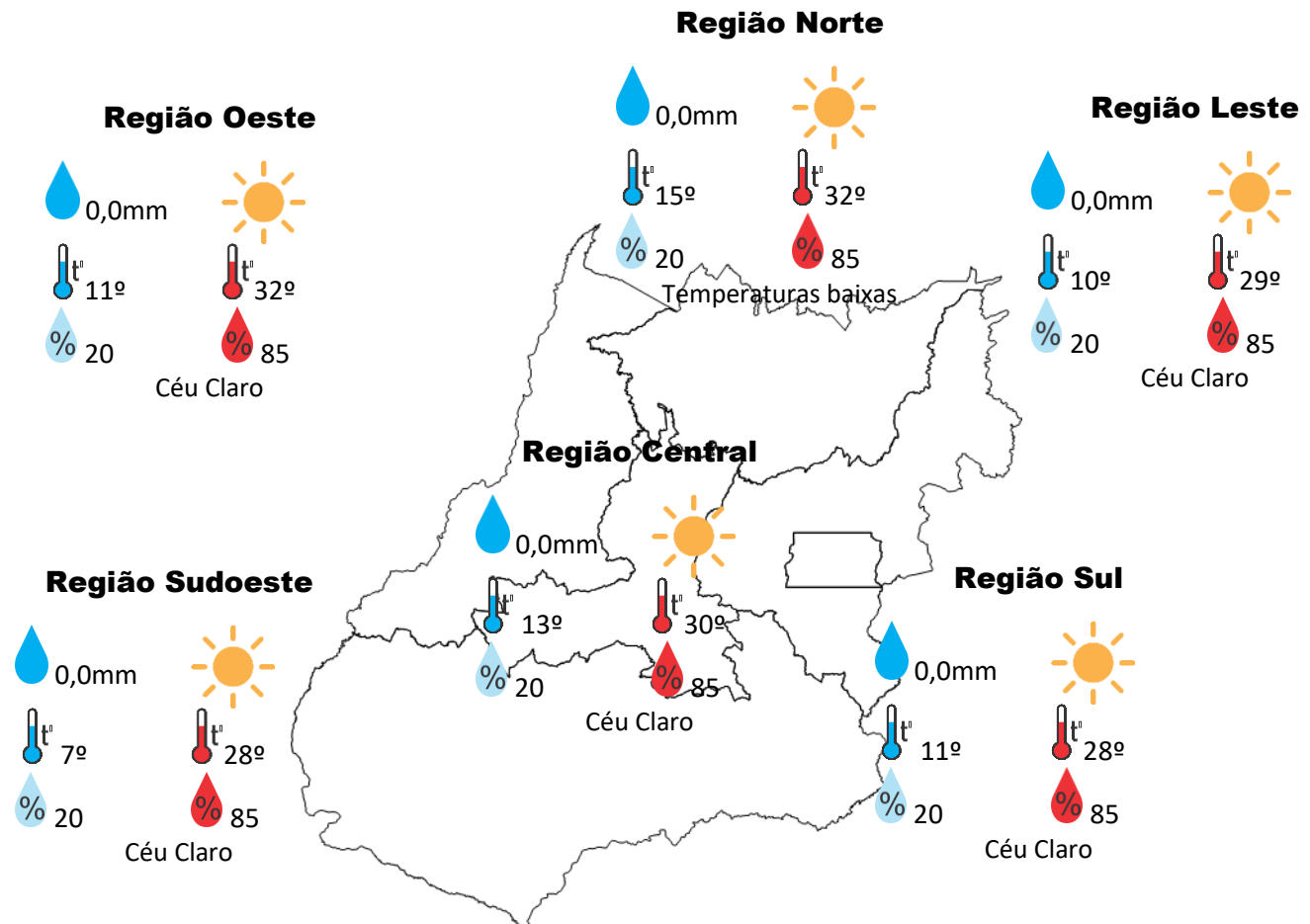
Previsão para data: 23/05/2022

Informações do Tempo para o Estado

Segunda-feira de céu claro, o ar frio de origem polar perde gradativamente intensidade, mas ainda teremos as manhãs com temperaturas amenas.

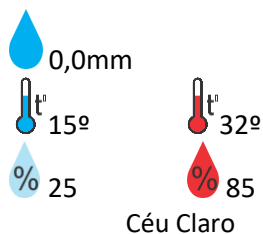
Capital: Céu claro, temperatura máxima podendo chegar aos 29°C e umidade relativa do ar variando entre 20% a 85%, o nascer do sol será às 06:35hs e o pôr do sol às 17:51hs.

Prognóstico semanal para Estado: o ar frio de origem polar gradativamente perde intensidade, com isso teremos de segunda a quarta-feira as manhãs ainda com temperaturas amenas, as temperaturas máximas irão gradativamente voltando aos padrões anteriores.

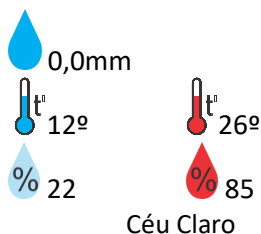


Previsão para alguns municípios:

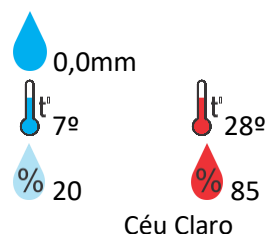
Porangatu



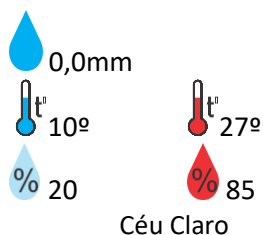
Catalão



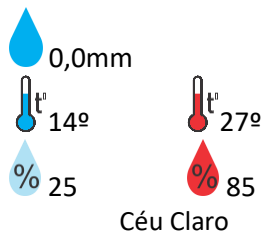
Jataí



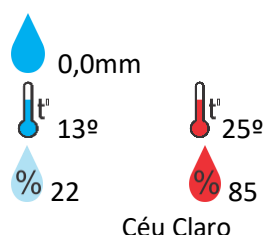
Rio Verde



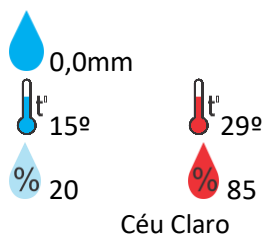
Luziânia



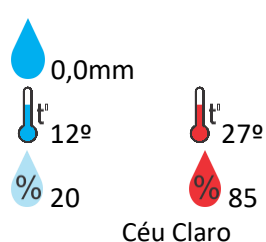
Anápolis



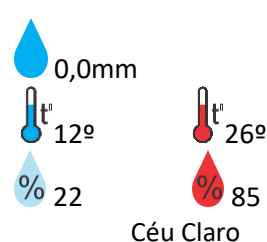
Goiânia



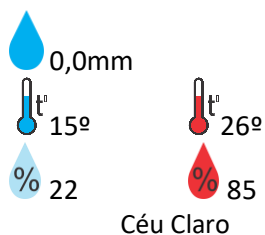
Itumbiara



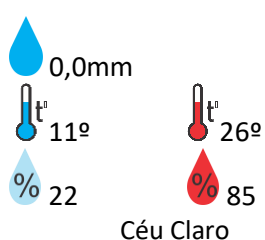
Ouvidor



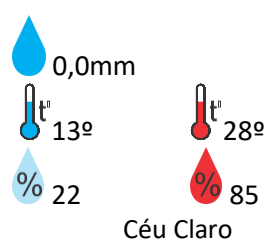
Goiandira



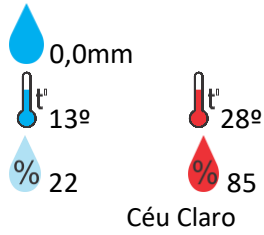
Três Ranchos



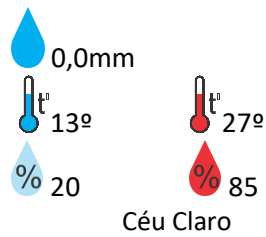
Cumari



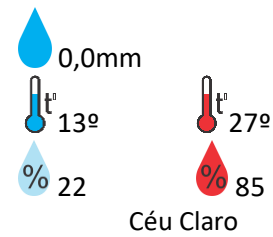
Anhanguera



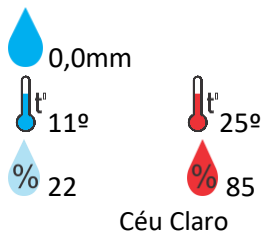
Ipameri



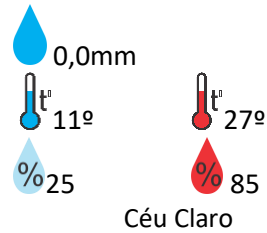
Nova Aurora



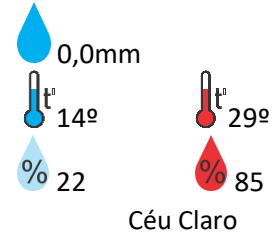
Cristalina



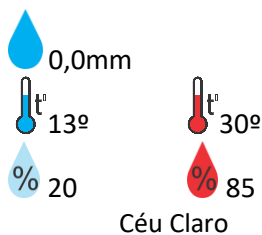
Santa Helena



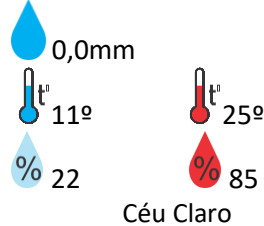
Ceres



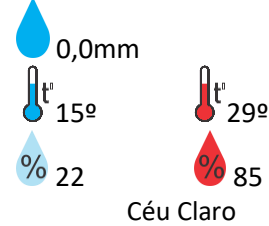
Goianésia



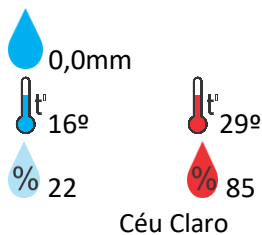
Davinópolis



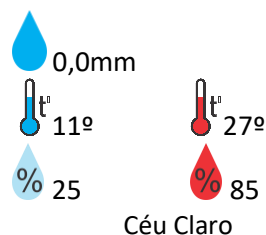
Rubiataba



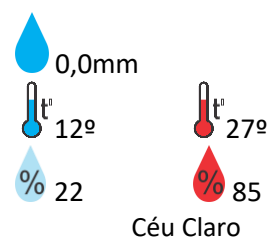
Flores de Goiás



Formosa



Morrinhos



OBS: As informações contidas nesse boletim do tempo levam em consideração dados das variáveis meteorológicas previstas por modelos meteorológicos e análise de imagens de satélite do dia 22/05/2022 às 09:00 horas.